



United States Department of the Interior



BUREAU OF LAND MANAGEMENT

California State Office
2800 Cottage Way, Suite W-1623
Sacramento, CA 95825
www.ca.blm.gov

LDR REPORT

April 17, 2013

CACA-54196

BLM Trinity River Withdrawal

Redding Field Office

The land description as rewritten is acceptable for the stated purpose. Minor revisions are recommended. The subject land is located as shown on page 3.

Notes:

1. $\frac{1}{2}$ - $\frac{1}{2}$ aliquots were changed to two $\frac{1}{2}$ - $\frac{1}{4}$ aliquots each.
2. The land description has been incorporated into the FR notice text in BLM FR Notice LDR.doc, which has been copied to the share drive.

The following description is formatted for the Federal Register:

Land Description

Mount Diablo Meridian

T. 33 N., R. 8 W.,

sec. 18, lot 4, $W\frac{1}{2}SE\frac{1}{4}SW\frac{1}{4}$, $SE\frac{1}{4}SE\frac{1}{4}SW\frac{1}{4}$, $SW\frac{1}{4}SW\frac{1}{4}NW\frac{1}{4}SE\frac{1}{4}$, and $SW\frac{1}{4}SW\frac{1}{4}SE\frac{1}{4}$;
sec. 19, $N\frac{1}{2}NE\frac{1}{4}NW\frac{1}{4}$, $N\frac{1}{2}SW\frac{1}{4}NE\frac{1}{4}NW\frac{1}{4}$, and $N\frac{1}{2}SE\frac{1}{4}NE\frac{1}{4}NW\frac{1}{4}$.

T. 32 N., R. 9 W.,

sec. 4, lots 15 and 16;
sec. 5, lot 5;
sec. 6, lots 1, 6, 13, 17, and 21 to 26, inclusive, and $SE\frac{1}{4}NE\frac{1}{4}$;
sec. 26, lots 11, 12, and 13, $S\frac{1}{2}SE\frac{1}{4}NE\frac{1}{4}$, and $N\frac{1}{2}NE\frac{1}{4}SE\frac{1}{4}$.

T. 33 N., R. 9 W.,

sec. 13, lot 1, $S\frac{1}{2}NE\frac{1}{4}NE\frac{1}{4}$, $N\frac{1}{2}SE\frac{1}{4}NW\frac{1}{4}$, and $SE\frac{1}{4}SE\frac{1}{4}NW\frac{1}{4}$;
sec. 22, $S\frac{1}{2}SE\frac{1}{4}SE\frac{1}{4}$;
sec. 23, $N\frac{1}{2}NE\frac{1}{4}NE\frac{1}{4}NE\frac{1}{4}$, $SE\frac{1}{4}NE\frac{1}{4}NE\frac{1}{4}$, $SW\frac{1}{4}SE\frac{1}{4}SW\frac{1}{4}NE\frac{1}{4}$, $NE\frac{1}{4}SE\frac{1}{4}NE\frac{1}{4}$,
 $S\frac{1}{2}SE\frac{1}{4}NE\frac{1}{4}$, $S\frac{1}{2}SW\frac{1}{4}SW\frac{1}{4}SW\frac{1}{4}$, $S\frac{1}{2}SE\frac{1}{4}SW\frac{1}{4}SW\frac{1}{4}$, $NE\frac{1}{4}SE\frac{1}{4}SW\frac{1}{4}$, $S\frac{1}{2}SE\frac{1}{4}SW\frac{1}{4}$,
and $S\frac{1}{2}NW\frac{1}{4}SE\frac{1}{4}$;
sec. 24, lot 1;
sec. 27, lot 17;
sec. 28, lots 4, 7, 8, 9, 12, and 13;
sec. 29, $SE\frac{1}{4}NE\frac{1}{4}SE\frac{1}{4}$, $NE\frac{1}{4}SE\frac{1}{4}SE\frac{1}{4}$, and $S\frac{1}{2}SE\frac{1}{4}SE\frac{1}{4}$;
sec. 31, $SE\frac{1}{4}SE\frac{1}{4}NE\frac{1}{4}$ and $E\frac{1}{2}NE\frac{1}{4}SE\frac{1}{4}$;
sec. 32, $N\frac{1}{2}NE\frac{1}{4}NE\frac{1}{4}$, $SW\frac{1}{4}NE\frac{1}{4}NE\frac{1}{4}$, $NW\frac{1}{4}NE\frac{1}{4}$, $NE\frac{1}{4}NE\frac{1}{4}NW\frac{1}{4}$, $S\frac{1}{2}NE\frac{1}{4}NW\frac{1}{4}$,
 $SE\frac{1}{4}NW\frac{1}{4}NW\frac{1}{4}$, $NE\frac{1}{4}SW\frac{1}{4}NW\frac{1}{4}$, $W\frac{1}{2}SW\frac{1}{4}NW\frac{1}{4}$, $SW\frac{1}{4}SE\frac{1}{4}SE\frac{1}{4}$, $W\frac{1}{2}SE\frac{1}{4}SE\frac{1}{4}SE\frac{1}{4}$,
and $SE\frac{1}{4}SE\frac{1}{4}SE\frac{1}{4}SE\frac{1}{4}$;
sec. 34, lot 6.

T. 32 N., R. 10 W.,

sec. 1, lots 12, 13, and 14, SW¹/₄NW¹/₄, W¹/₂SE¹/₄NW¹/₄, W¹/₂NE¹/₄SW¹/₄, NW¹/₄SW¹/₄, E¹/₂SW¹/₄SW¹/₄, and NE¹/₄SE¹/₄SE¹/₄;

sec. 2, lot 2, SW¹/₄NE¹/₄, E¹/₂NE¹/₄SE¹/₄NW¹/₄, E¹/₂SE¹/₄SE¹/₄NW¹/₄, E¹/₂NE¹/₄NE¹/₄SW¹/₄, E¹/₂SE¹/₄NE¹/₄SW¹/₄, N¹/₂SE¹/₄, NE¹/₄SW¹/₄SE¹/₄, and N¹/₂SE¹/₄SE¹/₄;

sec. 12, lots 9 and 10 and NW¹/₄NE¹/₄NE¹/₄NE¹/₄.

T. 33 N., R. 10 W.,

sec. 7, lot 13;

sec. 18, lots 13 to 16, inclusive, and 18 to 22, inclusive, and a portion of lot 8 as described in the Donation Grant Deed recorded December 24, 1986 in Book 264, pages 339 and 340, and containing 16.30 acres, more or less, to wit:

That portion of Section 18, Township 33 North, Range 10 West, M.D.B.&M., according to the official plat thereof, described as follows:

Beginning at the quarter corner common to Sections 19 and 18, Township 33 North, Range 10 West, M.D.B.&M., which point is marked by a brass capped iron pipe monument in a mound of rock set by the Bureau of Land Management in 1962; thence

1. North 0°29' East, 1318.58 feet to the center south 1/16th corner of said Section 18, which is marked by a brass capped pipe monument in a mound of rock set by the Bureau of Land Management in 1986; thence
2. South 87°21' East, 772.29 feet along the North line of the Southwest quarter of the Southeast quarter [lot 8] of said Section 18 to a point; thence
3. South 10°51'11" West 579.13 feet to a point; thence
4. South 37°08'48" West, 904.48 feet to a point in the South Line of said Section 18, from which the South quarter corner thereof bears North 86°54' West, 127.55 feet distant; thence
5. North 86°54' West, 127.55 feet to the point of beginning.

This portion of lot 8 has not been officially surveyed and platted.

sec. 19, lots 11, 13, and 16 to 19, inclusive;

sec. 20, lot 4;

sec. 29, lots 7 and 11;

sec. 32, lots 11, 15, and 16;

sec. 35, lot 6, E¹/₂NE¹/₄SW¹/₄, NE¹/₄SE¹/₄SW¹/₄, and SW¹/₄SE¹/₄.

T. 33 N., R. 11 W.,

sec. 1, lots 10 and 11;

sec. 12, lots 8, 9, and 14;

sec. 13, lot 6.

T. 34 N., R. 11 W.,

sec. 21, lots 4 and 11 to 14, inclusive, and NW¹/₄NW¹/₄;

sec. 27, lots 12 and 13;

sec. 28, lots 3, 4, 6, 7, 9, 10, and 11;

sec. 34, lots 15, 16, and 19;

sec. 35, lots 4 and 12;

sec. 36, lots 2, 3, and 7.

The areas described aggregate 3,123 acres, more or less, in Trinity County, California.

End of Land Description

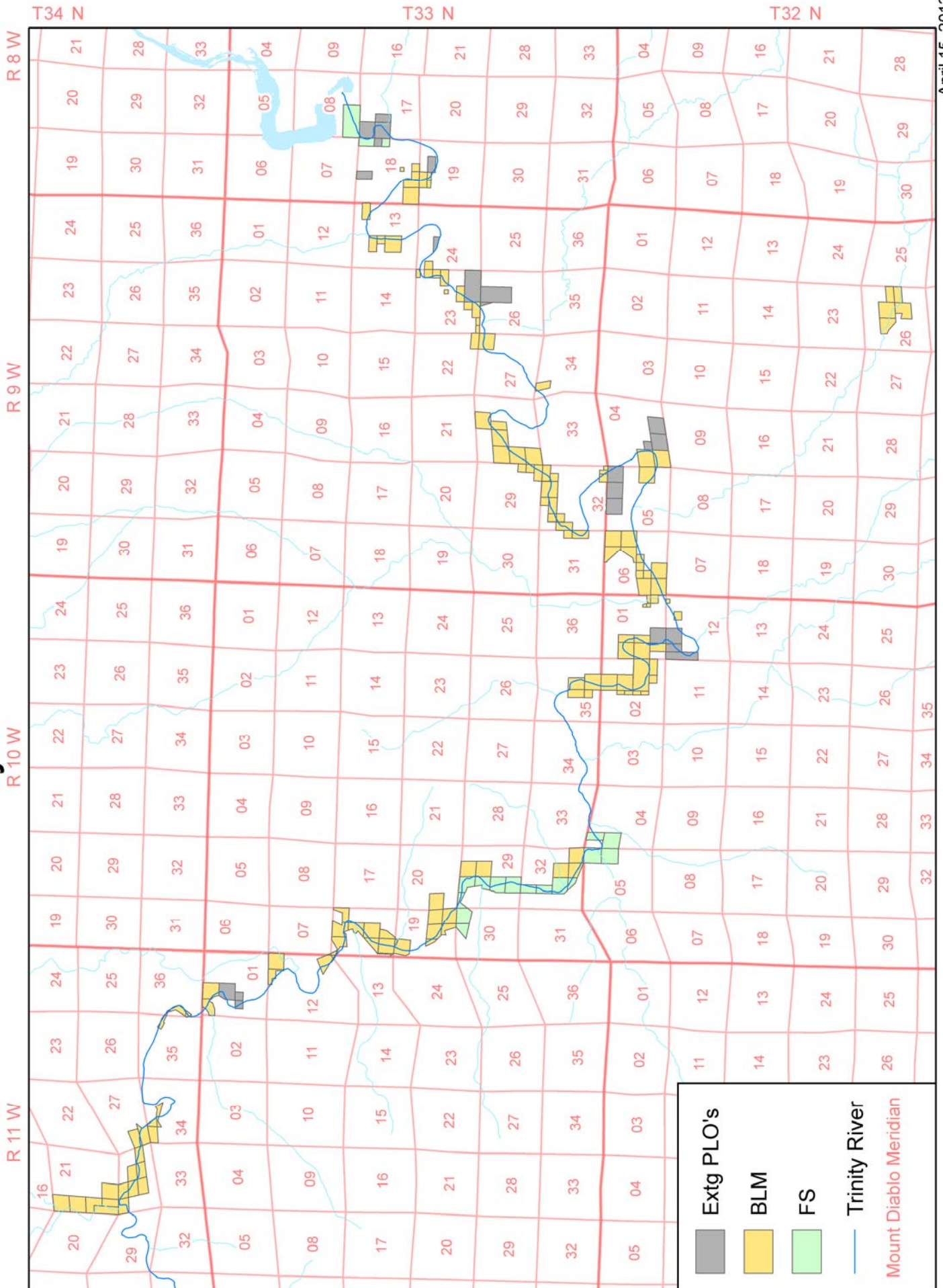
Respectfully,

Carl Magagnosc

Cadastral Surveyor

916-978-4420

Trinity River Withdrawal



This certificate is to be retained in the official case file.

Land Description Review Certificate
 United States Department of the Interior – Bureau of Land Management
 Redding Field Office
 BLM Trinity River Withdrawal – CACA-54196

To: Redding Field Office
 Attention: Susie Greenhalgh

From: Lance Bishop
 California State Office

Subject: Land Description Review (LDR) Certificate

BLM LAND AREA CODE:	TOWNSHIP, RANGE, SECTION, QUARTER-QUARTER SECTION, MERIDIAN, AND STATE:	PURPOSE:
	see LDR Report	Withdrawal

By LDR Worksheet received by this office on March 15, 2013, the land description(s) as stated in the attached document(s) for the above referenced action has been reviewed. The following determination has been made:

(Check one!)

X	The land description is acceptable as rewritten and presented for the stated purpose, see comments below.
	The land description has potential problems as noted below; however, the risk appears minor and the action within the stated purpose should not be affected.
	The land description has potential problems and should not be used as written for the stated purpose. The following errors and/or concerns as noted below need to be corrected/addressed before this description should be used.

Sufficiency of the land description for the stated purpose: Adequate

Comments/Concerns/Corrections: see LDR Report

Condition of corner monuments: not checked

Condition of boundary line marking: not checked


Condition of Geographic Coordinate Data Base (GCDB): not checked

I certify that the parcel described on the attached conveyance document contains the following acreage(s):


3123 acres determined from GLO/BLM official records.

_____ acres determined by _____

Certification: This Land Description Review correctly represents the records and documents compiled by me or under my direct supervision in conformance with the requirements of the Bureau of Land Management *Standards for BLM Administered Lands Boundary Evidence*, of the parcel(s) of land identified above.

<i>Name: Cadastral Surveyor or Certified Federal Surveyor</i>	<i>Title and Contact Information:</i>	<i>Date:</i>
<i>Signature</i>  <i>Print Name</i> Carl Magagnosc	Cadastral Surveyor 916-978-4420	17 Apr 2013

Certification: This Land Description Review correctly represents the records and documents compiled under my direction and control and in conformance with the requirements of the Bureau of Land Management *Standards for BLM Administered Lands Boundary Evidence*, of the parcel(s) of land identified above.

<i>Name: Chief Cadastral Surveyor</i>	<i>Contact Information:</i>	<i>Date:</i>
<i>Signature</i>  <i>Print Name</i>		4-17-13

Attachments:

Land Description Review Worksheet
 United States Department of the Interior - Bureau of Land Management
 Shasta Trinity National Forest Service/Northern California District Office/ Redding Field Office
 Trinity River Withdrawal

To: California State Office Cadastral Survey
 Attention: Lance Bishop

By: Field Office Manager, Redding CA (CA 360)

Subject: Legal Description Review (LDR)

BLM LAND AREA CODE:	TOWNSHIP, RANGE, SECTION, QUARTER-QUARTER SECTION, MERIDIAN, AND STATE:	PURPOSE:
CA 360	See Attached	Trinity River Withdrawals

Please review the land description(s) in the attached document(s) for the purpose identified above complete the attached interoffice memo and return them for filing in the official case file [when applicable]. The purpose for the LDR is:

In addition, report upon (check line(s), and within the brackets circle the service(s)):

- Condition of corner monuments based upon (existing knowledge or office investigation or field investigation).
- Condition of boundary line marking based upon (existing knowledge or office investigation or field investigation).
- Practicability of the boundaries for compliance with the stated purpose based upon (existing knowledge or office investigation or field investigation).
- Condition of Geographic Coordinate Data Base (GCDB).
- Acres determined from GLO/BLM records.
- Acres determined by other means.
- Other -

Attached are the following documents (if more than one of any document, please provide a separate list of all documents):

- Draft Grant Deed or Patent
- Title Report
- Assessor Parcel Map
- Private and/or Government Survey Plats
- Vesting Deed
- Draft Federal Register Notice
- Master Title Plat

The LDR Certificate is needed by: 3/29/2013

Cost Center Charge Code: CA L19200000 LRORBX107500 LLCAN06000

Authorizing Official:

<i>Name:</i>	<i>Title and Contact Information:</i>	<i>Date:</i>
[Signature]		

Date Received By Cadastral Survey: 14 Mar 2013

Received By: CM

Attachments:

This worksheet is to be retained in the official case file.

Exhibit B
TRINITY RIVER WITHDRAWALS
LEGAL DESCRIPTIONS

T32NR9W	Section 4	
	Lot 15	41.95
	Lot 16	40.79
	Section 5	
	Lot 5	39.84
	Section 6	
	Lot 1	40.62
	Lot 6	35.05
	Lot 13	25.27
	Lot 17	22.75
	Lot 21	9.40
	Lot 22	9.58
	Lot 23	9.78
	Lot 24	9.50
	Lot 25	39.18
	Lot 26	37.69
	SENE	40.00
	Section 26 Indian Creek	
	Lot 11	29.84
	Lot 12	40.59
	Lot 13	34.87
S2SENE, N2NESE	20.00 20.00	
T32NR10W	Section 1	
	Lot 12	2.00
	Lot 13	2.48
	Lot 14	4.64
	SWNW,	40.00
	W2SENE,	20.00
	W2NESW,	20.00
	NWSW,	40.00
	E2SWSW,	20.00
	NESESE	10.00
	Section 2	
	Lot 2,	40.45
	SWNE,	40.00
	E2E2SENE,	10.00
	E2E2NESW,	10.00
	N2SE,	80.00
NESWSE,	10.00	
N2SESE	20.00	
Section 12		
Lot 9	10.20	
Lot 10	38.57	
NWNENENE	2.50	

T33NR8W	<p>Section 18</p> <p>Lot 4, W2SESW, SESESW, SWSWNWSE, SWSWSE</p> <p>Section 19,</p> <p>N2NENW, N2S2NENW</p>	<p>40.57 20.00 10.00 2.50 10.00</p> <p>20.00 10.00</p>
T33NR9W	<p>Section 13,</p> <p>NESW (Lot 1), <i>Discrepancy between MTP and PLSS. Survey plat received from Jon (attached) indicates NESW</i></p> <p>N2SENW, SESENW, S2NENE</p> <p>Section 22</p> <p>S2SESE</p> <p>Section 23</p> <p>N2NENENE, SENESE, SWSSEWNE, NESENE, S2SENE, S2S2SWSW, NESESW, S2SESW, S2NWSE,</p> <p>Section 24,</p> <p>Lot 1</p> <p>Section 27,</p> <p>Lot 17</p> <p>Section 28,</p> <p>Lot 4 Lot 7 Lot 8 Lot 9 Lot 12 Lot 13</p> <p>Section 29,</p> <p>SENESE NESESE S2SESE</p> <p>Section 31,</p> <p>SESENE E2NESE</p> <p>Section 32,</p> <p>N2NENE SWNESE NWNE NENENW</p>	<p>40.00 20.00 10.00 40.00</p> <p>5.00</p> <p>5.00 10.00 2.50 10.00 20.00 10.00 10.00 20.00 20.00</p> <p>10.54</p> <p>38.24</p> <p>39.95 41.90 40.61 19.96 41.26 41.03</p> <p>10.00 10.00 20.00</p> <p>10.00 20.00</p> <p>20.00 10.00 40.00 10.00</p>

	S2NENW SENWNW NESWNW W2SWNW SWSESE W2SESESE SESESESE Section 34, Lot 6	20.00 10.00 10.00 20.00 10.00 5.00 2.50 17.48
T33NR10W	Section 7 Lot 4 Section 18 Discrepancy between MTP and PLSS (verified with survey plat) Lot 13 Lot 14 Lot 15 Lot 16 Lot 18 Lot 19 (1989 survey plat shows two lot 19, survey error?) Lot 19 Lot 20 Lot 21 A portion of the SW ¹ / ₄ SE ¹ / ₄ described as follows: North 0°29" 1318.58 feet to the center south 1/16 th corner of said Section 18, which is marked by a brass capped pipe monument in a mound of rock set by the Bureau of Land Management in 1986; thence South 87°21' East, 772.29 feet along the North line of the Southwest quarter of the Southeast quarter of said Section 18 to a point; thence South 10°51'11" West, 579.13 feet to a point; thence South 37°08'48" West, 904.48 feet to a point in the South line of said Section 18, from which the South quarter corner thereof bears North 86°54' West, 127.55 feet distant; thence North 86°54' West, 127.55 feet to the point of beginning. <ul style="list-style-type: none"> • Note: These acquired lands are described in Donation Grant Deed, Book 264, Page 339 recorded on Dec 24, 1986, Tehama County Records. • Note: A 1987 private survey BK 17 PG 124 conflicts with the deed BK 264 PG 339 – deed and survey attached). Section 19 Discrepancy between MTP and PLSS (verified with survey plats 1989/1998-attached) Lot 11 Lot 13 Lot 16 Lot 17 Lot 18 Lot 19 Section 20 Lot 4 Section 29 Lot 7	2.47 20.21 33.01 22.48 2.25 23.86 18.95 37.91 1.93 35.88 16.30 8.00 16.40 35.21 32.87 32.93 34.27 36.36 37.76

	Lot 11 Section 32 Lot 11 Lot 15 Lot 16 Section 35 Lot 6 E2NESW NESESW SWSE	37.87 35.15 28.65 35.61 30.00 20.00 10.00 40.00
T33NR11W	Section 1 Lot 10 Lot 11 Section 12 Lot 8 Lot 9 Lot 14 Section 13 Lot 6	36.79 21.90 38.17 16.11 25.43 1.02
T34NR11W	Section 21 Helena Lot 4 Lot 11 Lot 12 Lot 13 Lot 14 NWNW or LX (Discrepancy between MTP and PLSS) Section 27 Recreation Lot 12 Lot 13 Section 28 Recreation Lot 3 Lot 4 Lot 6 Lot 7 Lot 9 Lot 10 Lot 11 Section 34 Recreation Lot 15 Lot 16 Lot 19 Section 35 Recreation Lot 4 Section 36 Recreation Lot 2 Lot 3 Lot 7	40.37 29.79 29.98 18.29 39.83 40.00 26.11 26.19 22.80 24.79 23.62 22.30 21.35 23.19 24.71 8.22 22.16 11.92 6.74 2.91 11.10 3.94
TOTAL ESTIMATED ACREAGE		3,127.59

WHEN RECORDED, PLEASE MAIL TO:

Bureau of Land Management
Redding Resource Area
355 Hemsted Drive
Redding, CA 96002

Documentary Transfer Tax: None
(This conveyance is exempt from
any documentary transfer tax per
California Revenue and Taxation
Code Section 11922

5494

RECORDED AT REQUEST OF
TRINITY COUNTY TITLE COMPANY

DEC 24 1986

11:20 A.M.

BARBARA M. RHODES
TRINITY COUNTY RECORDER

FEES \$ _____ \$ _____ \$ _____

DEC 15

12 PM '86

REC'D
TRINITY COUNTY

DONATION GRANT DEED

FOR THE TRUE AND ACTUAL CONSIDERATION AS A GIFT, as authorized by Section 307(c) of the Federal Land Policy and Management Act of 1976 (43 USC 1701, et seq.),

ALBERT MILLS AND LINDA MILLS,
husband and wife,

hereinafter called Grantor, does hereby grant and convey to the UNITED STATES OF AMERICA and its assigns, all that real property situated in the County of Trinity, State of California, described as follows:

That portion of Section 18, Township 33 North, Range 10 West, M.D.B.&M., according to the official plat thereof, described as follows:

Beginning at the quarter corner common to Sections 19 and 18, Township 33 North, Range 10 West, M.D.B.&M., which point is marked by a brass capped iron pipe monument in a mound of rock set by the Bureau of Land Management in 1962; thence

1. North 0°29' East, 1318.58 feet to the center south 1/16th corner of said Section 18, which is marked by a brass capped pipe monument in a mound of rock set by the Bureau of Land Management in 1986; thence
2. South 87°21' East, 772.29 feet along the North line of the Southwest quarter of the Southeast quarter of said Section 18 to a point; thence
3. South 10°51'11" West, 579.13 feet to a point; thence
4. South 37°08'48" West, 904.48 feet to a point in the South line of said Section 18, from which the South quarter corner thereof bears North 86°54' West, 127.55 feet distant; thence
5. North 86°54' West, 127.55 feet to the point of beginning.

The parcel of land to which the above description applies contains 16.30 acres, more or less.

TO HAVE AND TO HOLD the same, with all of its appurtenances, unto the UNITED STATES OF AMERICA and its assigns, forever.

RECORDS NOTED

PLATS Ch 5-6-87 HI 9/15/87 MLC
CDI _____ ORCA/SP _____ VERIFIER [Signature]

BOOK 264 339

17-18

IN WITNESS WHEREOF, Grantor has executed this instrument this 11th day of December, 1986.

Accepted by the Department of the Interior, Bureau of Land Management, subject to approval of title by the Department of Justice.

Albert Mills

ALBERT MILLS

[Signature]

State Director

Acting

Linda Mills

LINDA MILLS

Engineering data herein certified correct:

Thomas Myers

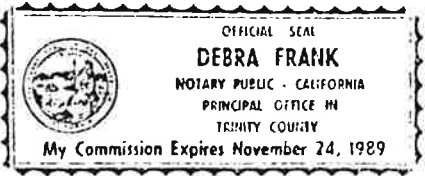
DEC 15 12 12 PM '86
STATE ARCHIVES

INDIVIDUAL ACKNOWLEDGEMENT

STATE OF California)
COUNTY OF Trinity) ss:

On this 11th day of December 1986, before me, a Notary Public in and for the County and State aforesaid, personally appeared Albert Mills and Linda Mills, (personally known to me) (proved to me on the basis of satisfactory evidence) to be the identical person described in and who executed the within and foregoing instrument and acknowledged to me that they executed the same as their free and voluntary act and deed, for the uses and purposes therein mentioned.

In WITNESS WHEREOF, I have hereunto set my hand and affixed my official seal the day and year in this certificate first above written.



Debra Frank
Notary Public in and for the State of California
Residing at Waverly

END OF DOCUMENT

18-18

DEC 2 1986

BUREAU OF LAND MANAGEMENT CASE RECORDATION (LIVE) SERIAL REGISTER PAGE

Run Date/Time: 04/12/13 03:33 PM

Page 1 of 2

01 06-17-1902;032STAT0388;43USC416

**Total Acres
3,127.590**

**Serial Number
CACA-- - 054196**

Case Type 231201: WDL-RECLAMATION

Commodity 952: SUBJECT TO PRIOR RIGHTS

Case Disposition: PENDING

Case File Juris: CALIFORNIA STATE OFFICE

Serial Number: CACA-- - 054196

Name & Address	Int Rel	%Interest
BLM REDDING FO 355 HEMSTED DR REDDING CA 960020910	APPLICANT	100.00000000

Serial Number: CACA-- - 054196

Mer Twp Rng	Sec	SType	Nr Suff	Subdivision	District/Resource Area	County	Mgmt Agency
21 0330N 0080W 018		ALIQ		W2SESW,SESESW;	REDDING FIELD OFFICE	TRINITY	TRINITY NF
21 0330N 0080W 018		ALIQ		SWSWNWSE,SWSWSE;	REDDING FIELD OFFICE	TRINITY	TRINITY NF
21 0330N 0080W 018		ALIQ		W2SESW,SESESW;	REDDING FIELD OFFICE	TRINITY	BUREAU OF LAND MGMT
21 0330N 0080W 018		ALIQ		SWSWNWSE,SWSWSE;	REDDING FIELD OFFICE	TRINITY	BUREAU OF LAND MGMT
21 0330N 0080W 018		LOTS		4;	REDDING FIELD OFFICE	TRINITY	BUREAU OF LAND MGMT
21 0330N 0080W 019		ALIQ		N2NENW,N2S2NENW;	REDDING FIELD OFFICE	TRINITY	BUREAU OF LAND MGMT
21 0320N 0090W 004		LOTS		15,16;	REDDING FIELD OFFICE	TRINITY	BUREAU OF LAND MGMT
21 0320N 0090W 005		LOTS		5;	REDDING FIELD OFFICE	TRINITY	BUREAU OF LAND MGMT
21 0320N 0090W 006		ALIQ		SENE;	REDDING FIELD OFFICE	TRINITY	BUREAU OF LAND MGMT
21 0320N 0090W 006		LOTS		1,6,13,17,21-26;	REDDING FIELD OFFICE	TRINITY	BUREAU OF LAND MGMT
21 0320N 0090W 026		ALIQ		S2SENE,N2NESE;	REDDING FIELD OFFICE	TRINITY	BUREAU OF LAND MGMT
21 0320N 0090W 026		LOTS		11,12,13;	REDDING FIELD OFFICE	TRINITY	BUREAU OF LAND MGMT
21 0330N 0090W 013		ALIQ		N2SENE,SESENE,S2NENE;	REDDING FIELD OFFICE	TRINITY	BUREAU OF LAND MGMT
21 0330N 0090W 022		ALIQ		S2SESE;	REDDING FIELD OFFICE	TRINITY	BUREAU OF LAND MGMT
21 0330N 0090W 023		ALIQ		NESENE,S2SENE,S2S2SWSW;	REDDING FIELD OFFICE	TRINITY	BUREAU OF LAND MGMT
21 0330N 0090W 023		ALIQ		NESESW,S2SESW,S2NWSE;	REDDING FIELD OFFICE	TRINITY	BUREAU OF LAND MGMT
21 0330N 0090W 023		ALIQ		N2NENENE,SENEENE,SWSESWNE;	REDDING FIELD OFFICE	TRINITY	BUREAU OF LAND MGMT
21 0330N 0090W 024		LOTS		1;	REDDING FIELD OFFICE	TRINITY	BUREAU OF LAND MGMT
21 0330N 0090W 027		LOTS		17;	REDDING FIELD OFFICE	TRINITY	BUREAU OF LAND MGMT
21 0330N 0090W 028		LOTS		4,7-9,12,13;	REDDING FIELD OFFICE	TRINITY	BUREAU OF LAND MGMT
21 0330N 0090W 029		ALIQ		SENESE,NESESE,S2SESE;	REDDING FIELD OFFICE	TRINITY	BUREAU OF LAND MGMT
21 0330N 0090W 031		ALIQ		SESENE,E2NESE;	REDDING FIELD OFFICE	TRINITY	BUREAU OF LAND MGMT
21 0330N 0090W 032		ALIQ		W2SESESE,SESESESE;	REDDING FIELD OFFICE	TRINITY	BUREAU OF LAND MGMT
21 0330N 0090W 032		ALIQ		NENENW,S2NENW,SENWNW;	REDDING FIELD OFFICE	TRINITY	BUREAU OF LAND MGMT
21 0330N 0090W 032		ALIQ		NESWNW,W2SWNW,SWSESE;	REDDING FIELD OFFICE	TRINITY	BUREAU OF LAND MGMT
21 0330N 0090W 032		ALIQ		N2NENE,SWNENE,NWNE;	REDDING FIELD OFFICE	TRINITY	BUREAU OF LAND MGMT
21 0330N 0090W 034		LOTS		6;	REDDING FIELD OFFICE	TRINITY	BUREAU OF LAND MGMT
21 0320N 0100W 001		ALIQ		SWNW,W2SENEW,W2NESW;	REDDING FIELD OFFICE	TRINITY	BUREAU OF LAND MGMT
21 0320N 0100W 001		ALIQ		NWSW,E2SWSW,NESESE;	REDDING FIELD OFFICE	TRINITY	BUREAU OF LAND MGMT
21 0320N 0100W 001		LOTS		12-14;	REDDING FIELD OFFICE	TRINITY	BUREAU OF LAND MGMT
21 0320N 0100W 002		ALIQ		SWNE,E2E2SENEW,E2E2NESW;	REDDING FIELD OFFICE	TRINITY	BUREAU OF LAND MGMT
21 0320N 0100W 002		ALIQ		N2SE,NESWSE,N2SESE;	REDDING FIELD OFFICE	TRINITY	BUREAU OF LAND MGMT
21 0320N 0100W 002		LOTS		2;	REDDING FIELD OFFICE	TRINITY	BUREAU OF LAND MGMT
21 0320N 0100W 012		ALIQ		NWNEENE;	REDDING FIELD OFFICE	TRINITY	BUREAU OF LAND MGMT
21 0320N 0100W 012		LOTS		9,10;	REDDING FIELD OFFICE	TRINITY	BUREAU OF LAND MGMT
21 0330N 0100W 007		LOTS		4;	REDDING FIELD OFFICE	TRINITY	BUREAU OF LAND MGMT
21 0330N 0100W 018		ALIQ		SWSE;	REDDING FIELD OFFICE	TRINITY	BUREAU OF LAND MGMT
21 0330N 0100W 018		LOTS		13,14-16,18-21;	REDDING FIELD OFFICE	TRINITY	BUREAU OF LAND MGMT
21 0330N 0100W 019		LOTS		11,13,16-19;	REDDING FIELD OFFICE	TRINITY	BUREAU OF LAND MGMT
21 0330N 0100W 020		LOTS		4;	REDDING FIELD OFFICE	TRINITY	BUREAU OF LAND MGMT
21 0330N 0100W 029		LOTS		7,11;	REDDING FIELD OFFICE	TRINITY	BUREAU OF LAND MGMT
21 0330N 0100W 032		LOTS		11,15,16;	REDDING FIELD OFFICE	TRINITY	BUREAU OF LAND MGMT
21 0330N 0100W 035		ALIQ		E2NESW,NESESW,SWSE;	REDDING FIELD OFFICE	TRINITY	BUREAU OF LAND MGMT
21 0330N 0100W 035		LOTS		6;	REDDING FIELD OFFICE	TRINITY	BUREAU OF LAND MGMT
21 0300N 0110W 013		LOTS		6;	UKIAH FIELD OFFICE	TRINITY	TRINITY NF
21 0330N 0110W 001		LOTS		10,11;	REDDING FIELD OFFICE	TRINITY	BUREAU OF LAND MGMT
21 0330N 0110W 012		LOTS		8,9,14;	REDDING FIELD OFFICE	TRINITY	BUREAU OF LAND MGMT
21 0340N 0110W 021		ALIQ		NWNW;	REDDING FIELD OFFICE	TRINITY	BUREAU OF LAND MGMT
21 0340N 0110W 021		LOTS		4,11-14;	REDDING FIELD OFFICE	TRINITY	BUREAU OF LAND MGMT

+ lot 1

repl w/ lot 13

+ lot 22; + p/o lot 8 (M&B)

**BUREAU OF LAND MANAGEMENT
CASE RECORDATION
(LIVE) SERIAL REGISTER PAGE**

Run Date/Time: 04/12/13 03:33 PM

Page 2 of 2

21 0340N 0110W 027	LOTS	12,13;	REDDING FIELD OFFICE	TRINITY	BUREAU OF LAND MGMT
21 0340N 0110W 028	LOTS	3,4,6,7,9-11;	REDDING FIELD OFFICE	TRINITY	BUREAU OF LAND MGMT
21 0340N 0110W 034	LOTS	15,16,19;	REDDING FIELD OFFICE	TRINITY	BUREAU OF LAND MGMT
21 0340N 0110W 035	LOTS	4;	+ lot 12	TRINITY	BUREAU OF LAND MGMT
21 0340N 0110W 036	LOTS	2,3,7;	REDDING FIELD OFFICE	TRINITY	BUREAU OF LAND MGMT

Serial Number: CACA-- - 054196

Act Date	Code	Action	Action Remarks	Pending Office
12/01/2012	045	PROJECT NAME	RESTORATION PROJECT;	
12/01/2012	387	CASE ESTABLISHED	PET/APP;	
12/01/2012	500	GEOGRAPHIC NAME	TRINITY RIVER;	
03/18/2013	149	CASE RECEIVED FROM	NORCAL WDL COORD;	
03/18/2013	982	CAD REVIEW REQUESTED		
03/25/2013	103	ADDTL INFO RECD	CASO REVIEW;	
03/25/2013	104	ADDTL INFO RQSTD	MIN REVIEW;	
03/28/2013	103	ADDTL INFO RECD	MIN INFO CONCURRED;	

Line Nr Remarks

Serial Number: CACA-- - 054196

0001 TRINITY RIVER WITHDRAWAL